



**BLOG:**

[laboratoriointerattivomanuale.com](http://laboratoriointerattivomanuale.com)

**CANALE:**

[http://www.youtube.com/user/LabIntManuale/featured?view\\_as=public](http://www.youtube.com/user/LabIntManuale/featured?view_as=public)

**GRUPPO SUI LAPBOOK:**

<https://www.facebook.com/groups/344721115699457/>

**APRENDO APPRENDO  
LAPBOOK  
"LE REGIONI  
D'ITALIA"**



**SEGUICI ANCHE SU:**

[FACEBOOK](#)

[TWITTER](#)

[GOOGLE+](#)

[LINKEDIN](#)

[PINTEREST](#)



# APRENDO - APPRENDO

## Lapbook

### "LE REGIONI D'ITALIA"




#### PLAYLIST VIDEO TUTORIAL:

[https://www.youtube.com/playlist?list=PL\\_WodjnfHXPzdb7yiUcv2OHyIxu9bsvfn](https://www.youtube.com/playlist?list=PL_WodjnfHXPzdb7yiUcv2OHyIxu9bsvfn)


#### MATERIALE OCCORRENTE: (per ogni bambino)

- 1 cartoncino colorato A3
- 1 copia degli allegati su cartoncino A4 bianco 200 gr.
- carta da lucido
- forbici
- colla stick
  
- matita e penna
- matite colorate
- pennarelli


**ALLEGATO 1: MAPPA**



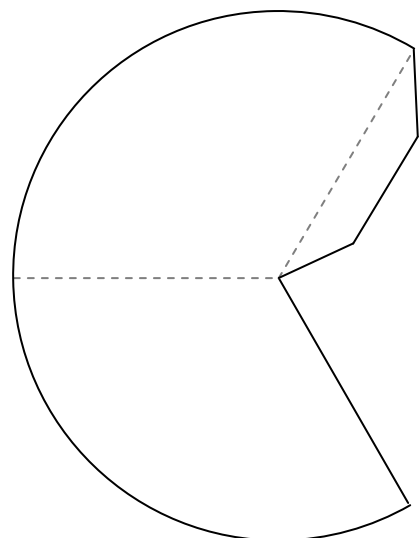
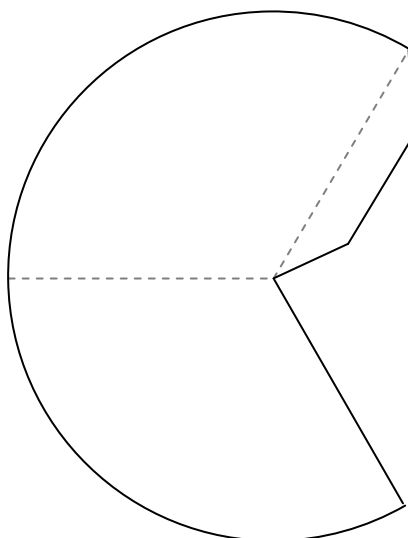
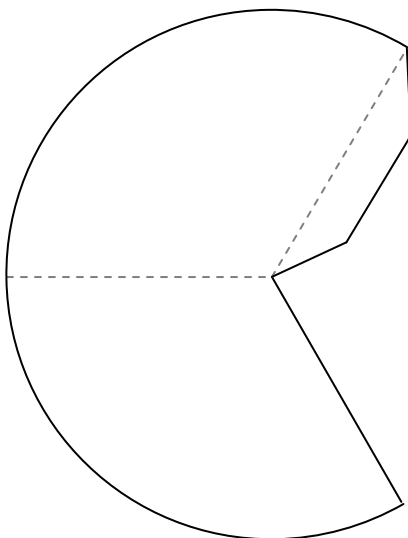

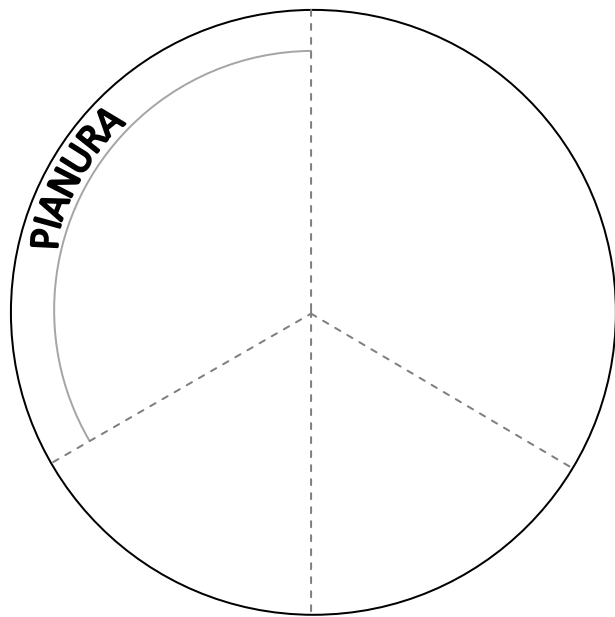
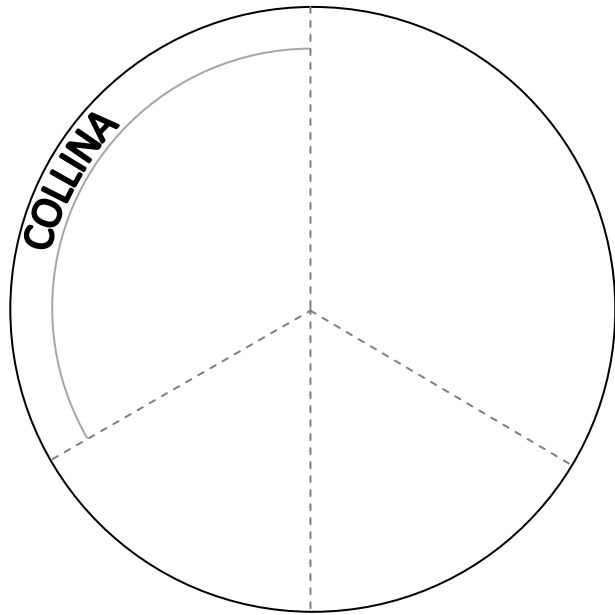
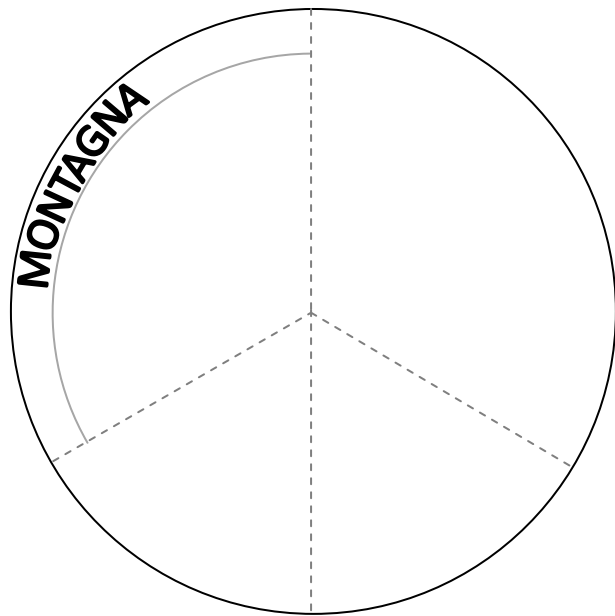
## ALLEGATO 2: CONFINI



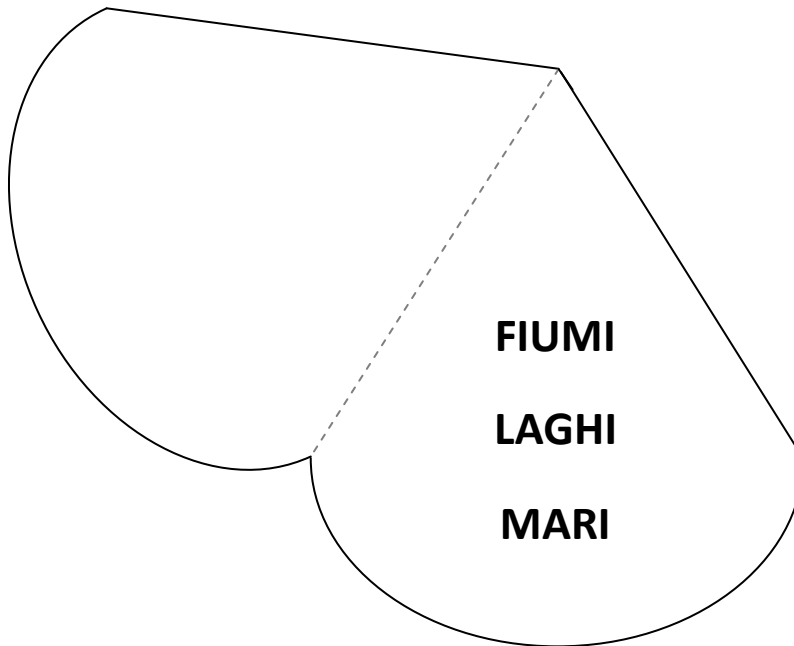
## ALLEGATO 3: IL CLIMA



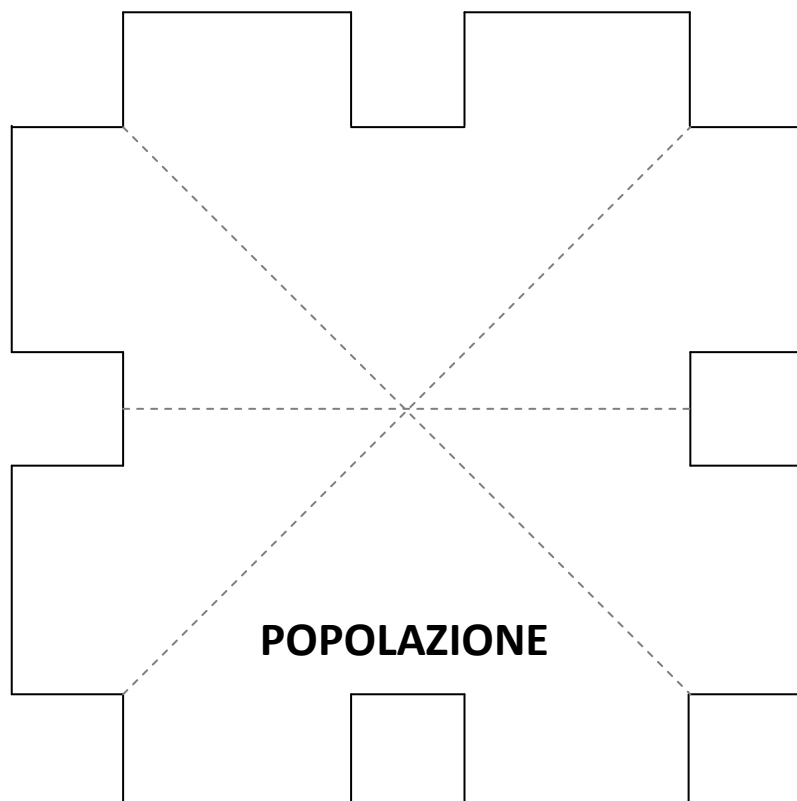
**ALLEGATO 4: MONTAGNA, COLLINA, PIANURA**



## ALLEGATO 4: ACQUA

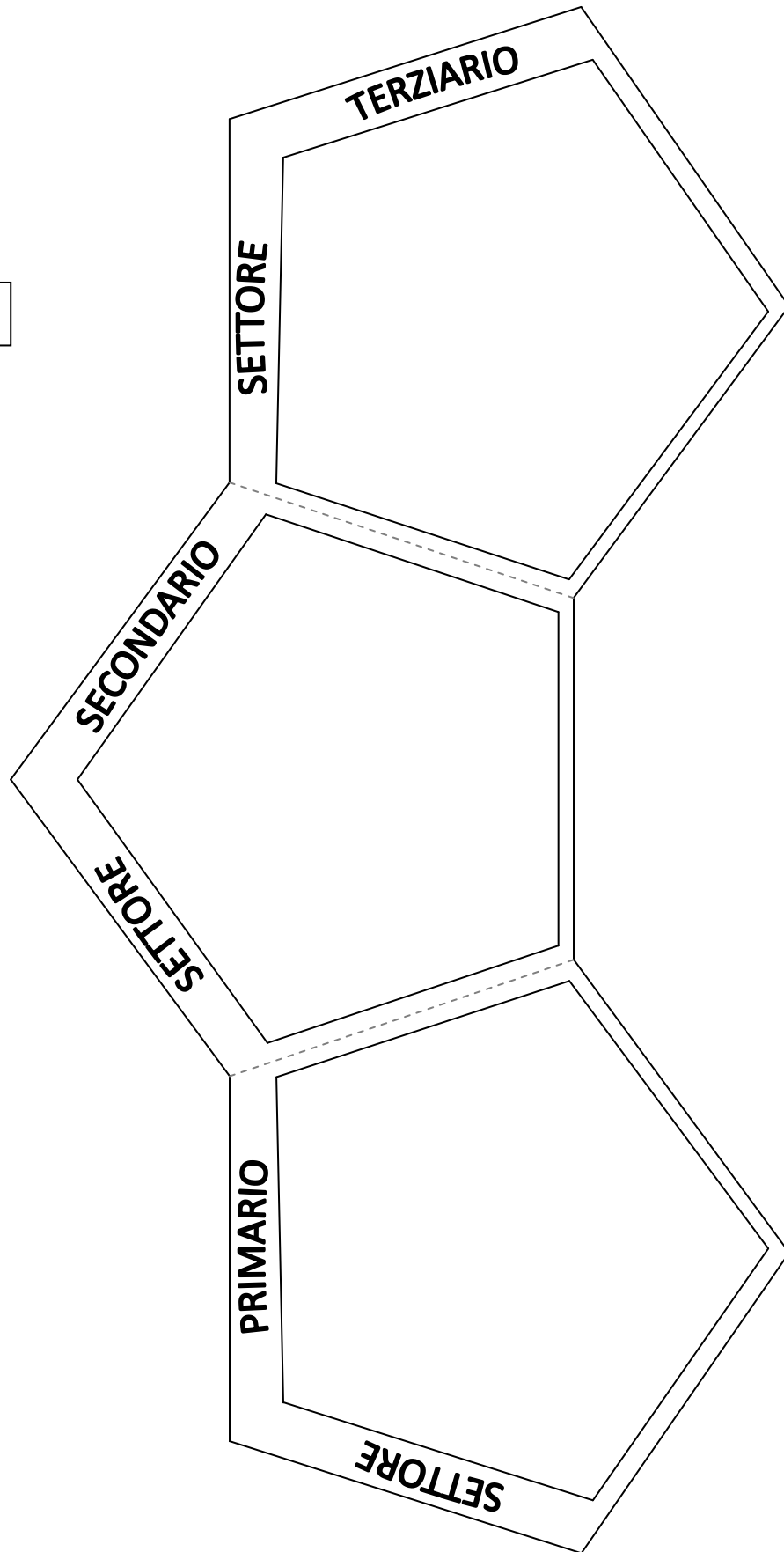


## ALLEGATO 5: POPOLAZIONE

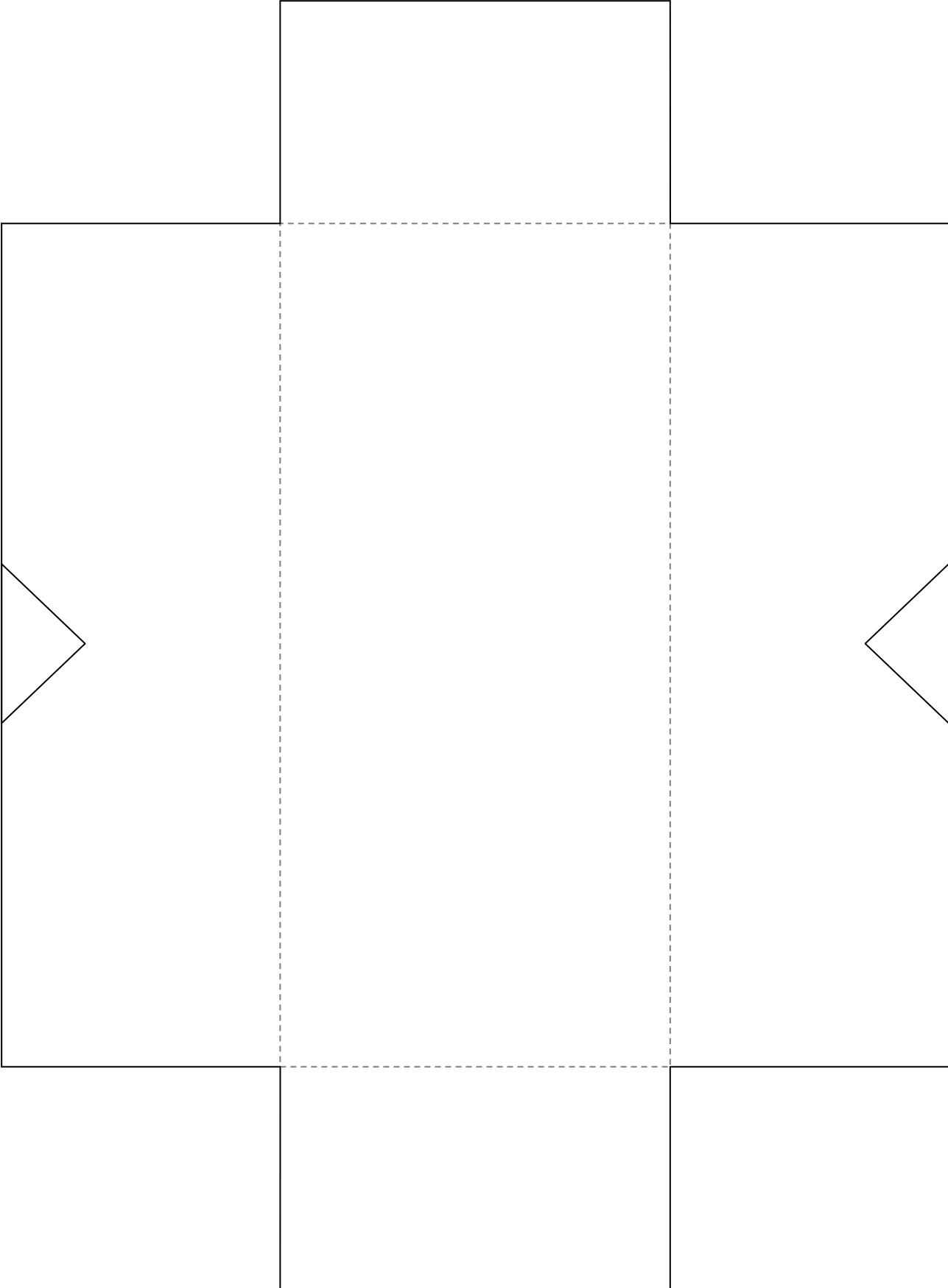


# ALLEGATO 6: ECONOMIA

ECONOMIA



**ALLEGATO 7: INFORMAZIONI VARIE**





<b>LA BANDIERA DELLA REGIONE</b>	<b>IL CAPOLUOGO DELLA REGIONE</b>	<b>UNA CITTÀ</b>
<b>UN MUSEO</b>	<b>UN PAESAGGIO</b>	<b>UN PIATTO TIPICO</b>

<b>LINGUE E DIALETTI</b>	<b>UN CASTELLO</b>	<b>UNA VILLA</b>
<b>ORIGINE DEL NOME DELLA REGIONE</b>	<b>COSA HO VISITATO</b>	